




FINAL INFORMATION FOR PROLOGUE (TRAINING/TEST RACE)

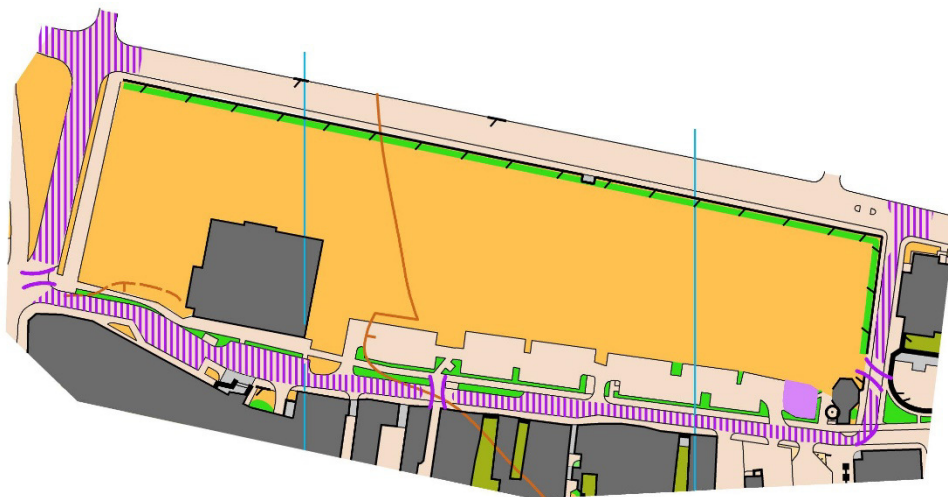
**EUROPEAN
UNIVERSITIES ORIENTEERING
CHAMPIONSHIP 2019
PROSTĚJOV
23 JULY 2019**



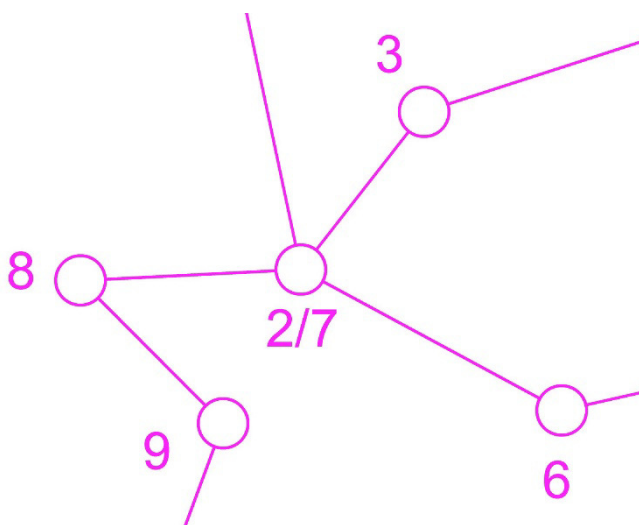
- NOTE: this is training/test race – some procedures **will be arranged in simpler way** comparing to the Championship (e.g. no quarantine, etc.).
- ENTRIES: possible on site. But you will be very kind if you can send an email to Miroslav Hlava hlava@iresta.cz in advance (surname, name, class and SIAC card number)
- Transport: By bus from/to hotel
 - **A) bus from the Competition Centre (Olomouc)** - driving time cca 30 minutes
 - Departure from the parking place of the University campus: 15:30
 - Departure from assembly area: around 19:00
 - **B) bus from Prague Airport** – driving time cca 3,5 hours
 - Departure from the parking place in front of Terminal 2: 13:00
 - Departure from assembly area: around 19:00
 - Note: **individual transport** to the assembly area is recommended and **welcomed**
- Assembly area: Prostějov, Sportcentrum – DDM, Vápenice street 9 (for personal cars and minivans entrance from Partyzánská street – see the map)
 - toilets, washing, changing rooms available
- Map: Prostějov EUOC
 - 1:4 000, E=2,5 m, offset print, waterproof (in plastic bags), 210 x 297 mm, mapped: 2016 Bohumil Háj, revision 2019 Jiří Otrusina, Dušan Vystavěl
 - Note: No previous map of competition area can be watched during the race!
- Courses:
 - M21 – 2,6 km, 21 controls, 10 m climbing
 - W21 – 2,2 km, 19 controls, 10 m climbing
 - Some control points can be used several times (see the scheme), course setters Dušan Vystavěl, Jiří Otrusina
- Control descriptions: available in the starting corridor (-2 minutes)
- Quarantine:
 - There will be no quarantine. Follow the fair-play principles.
- Time keeping: SportIdent Air+
- Recommended shoes and clothes: running shoes - 80 % asphalt roads, spikes are forbidden. Short sleeve and shorts are recommended
- SI cards reading: in the assembly area
- Refreshment: in the assembly area
- Cars and cyclists in the competition area:



- limited car traffic in the competition area. There is one minor road going through the competition area (see the map). There will be only three crossing points at this road. These crossing points will be guarded by organisers. It is not allowed to cross the road at any other place.
 - there are some cyclist roads through the area – be careful!
- GOOD LUCK AND ENJOY!



Three crossing points at the minor road.



Some control points can be used several times (see the example)